

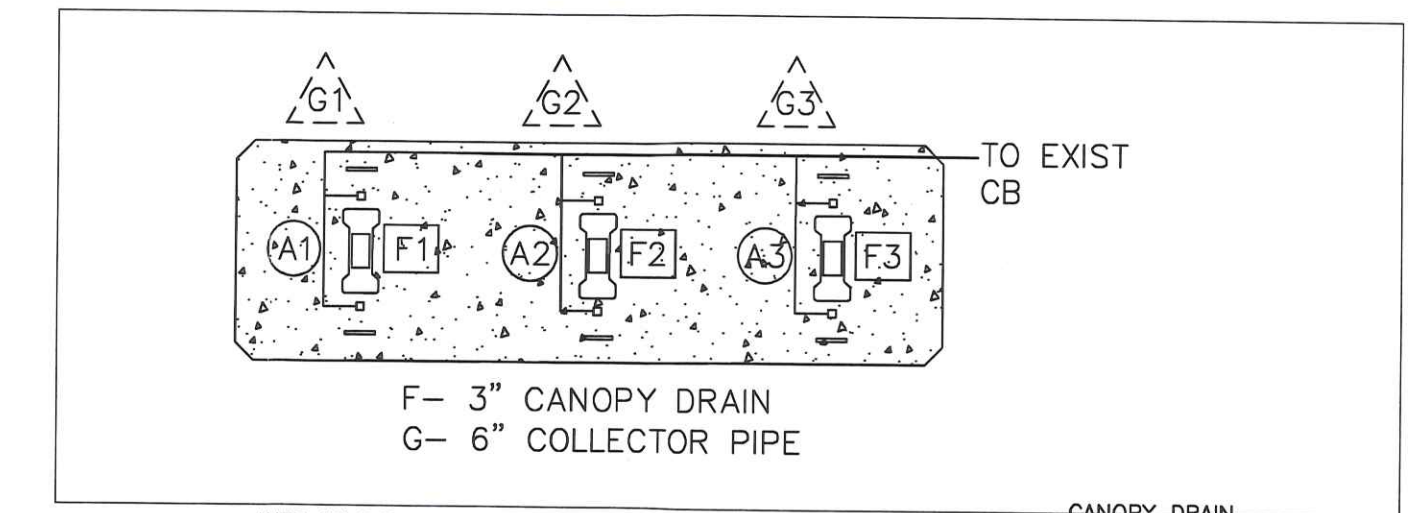
AMERICAN ROAD
(PUBLIC RIGHT-OF-WAY VARIES)

INDUSTRIAL DRIVE
(UNKNOWN PUBLIC RIGHT-OF-WAY)

P.O.B.

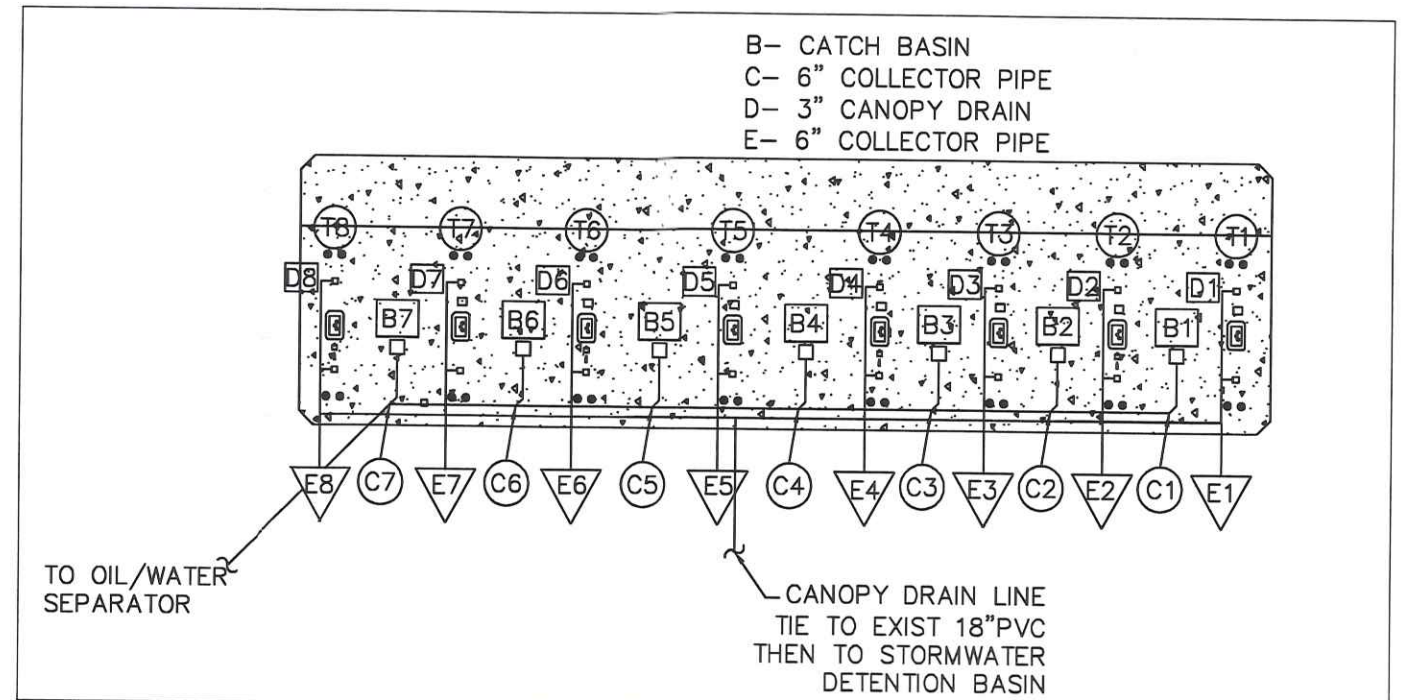
CAT Scale Sign

SITE GRADING PLAN
1" = 30'



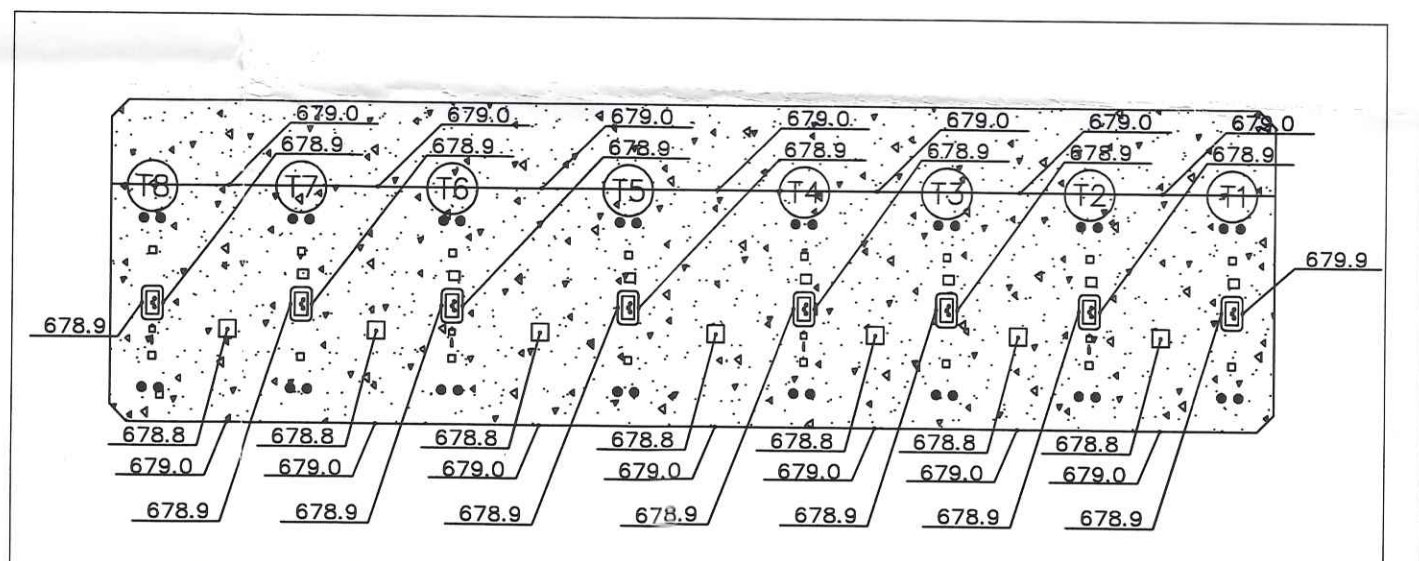
AUTO ISLAND AND PAD ELEVATION				CANOPY DRAIN INVERT SCHEDULE			
ISLAND	AUTO ISLAND ELEV. AT COLUMN	PAD ELEVATION AT COLUMN	CANOPY DRAIN ELEV.	TAG	INVERT	TAG	INVERT
(A1)	679.50	679.00	678.00	F1	678.00	G1	677.80
(A2)	679.10	678.60	677.60	F2	677.60	G2	677.40
(A3)	678.70	978.20	677.20	F3	677.20	G3	677.00

AUTO ISLAND PAD AND DRAINAGE SUMMARY



TRUCK ISLAND AND PAD ELEVATION				CANOPY DRAIN INVERT SCHEDULE			
ISLAND	TRUCK ISLAND ELEV. AT COLUMN	PAD ELEVATION AT COLUMN	CANOPY DRAIN ELEV.	TAG	INVERT	TAG	INVERT
(T1)	679.56	678.90	677.90	D1	677.90	E1	677.70
(T2)	679.56	678.90	677.90	D2	677.90	E2	677.50
(T3)	679.56	678.90	677.90	D3	677.90	E3	677.30
(T4)	679.56	678.90	677.90	D4	677.90	E4	677.10
(T5)	679.56	678.90	677.90	D5	677.90	E5	676.90
(T6)	679.56	678.90	677.90	D6	677.90	E6	677.10
(T7)	679.56	678.90	677.90	D7	677.90	E7	677.30
(T8)	679.56	678.90	677.90	D8	677.90	E8	677.50

CATCH BASIN INVERT SCHEDULE			
TAG	INVERT	TAG	INVERT
B1	677.30	C1	677.20
B2	677.30	C2	677.10
B3	677.30	C3	677.00
B4	677.30	C4	676.90
B5	677.30	C5	676.80
B6	677.30	C6	676.70
B7	677.30	C7	676.60



TRUCK ISLAND PAD AND DRAINAGE SUMMARY

PILOT TRAVEL CENTERS LLC
DESIGN DEPARTMENT
5508 LONAS ROAD
KNOXVILLE, TENNESSEE 37909
(865) 588-7488



SITE GRADING PLAN
PILOT TRAVEL CENTER
905 AMERICAN ROAD
NAPOLEON, OHIO 43545

DATE: 07/06/06	DRAWN BY: GGB	PROJECT: 303
DATE: 07/19/07	REV: 1	REVISION DESCRIPTION: REVISED DETENTION FOND
INT: JLF		

© COPYRIGHT, 2006 (UNPUBLISHED)
PILOT TRAVEL CENTERS LLC
THE INFORMATION CONTAINED HEREIN IS CONFIDENTIAL AND NOT BE LOANED, REPRODUCED, COPIED, OR OTHERWISE DISSEMINATED WITHOUT THE WRITTEN AUTHORIZATION OF PILOT TRAVEL CENTERS LLC

SHEET:
C4.0